





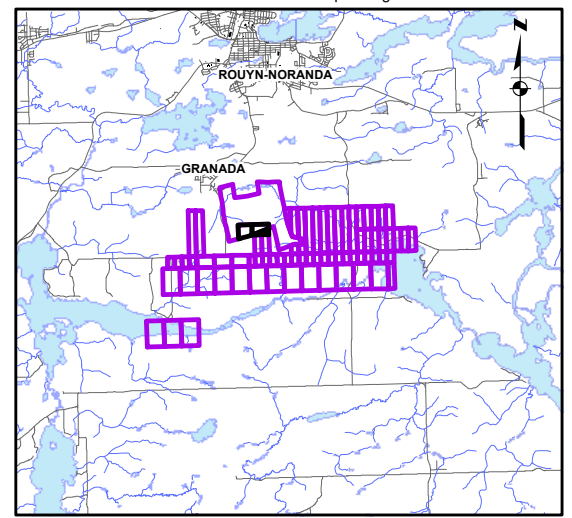


Legend

-  Former Drill Hole
-  2008 - 2014 Drill Hole
-  2016 Drill Hole
-  2017 Drill Hole
-  GGM Mining Lease
-  GGM Claim

Note:
 Claims and Mining Lease limits are approximate.
 They have been positioned using cadastral plan.
 The MERN Gestim limits modifications is still pending.



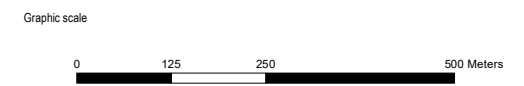
LOCATION MAP

GGM
GRANADA
GOLD MINE

Drill Hole Locations

Granada, Québec

Date	Revision	File
February 27, 2017	02	019_montage006_en_r02



Projection / Datum
 Coordinates system: NAD 1983 UTM Zone 17N
 Projection: Transverse Mercator
 Datum: North American 1983

Prepared by
Pierre-Garant Gagnon

Approved by
Claude Duplessis, Eng.

Figure
1

Source: Esri, DigitalGlobe, GeoEye, Earthstar, GeoGraphics, CNES/Airbus/DS, USDA, USGS, AeroGRID, IGN, and the GIS User Community